













General Development Plan Ashland, Mississippi 2003 - 2023 Zoning Map

Legend

-  Agricultural
-  R-15 Single Family District
-  R-10 Single Family District
-  RM-6 Multi-Family District
-  C-1 Neighborhood Commercial
-  C-2 Community Commercial
-  C-3 Downtown Commercial District
-  M-1 Light Industrial
-  M-2 Heavy Industrial
-  Planned Unit Development District
-  Flood Plain Overlay



0
| Feet

Robert L. Barber and Associates
Community Design and Planning
5895 Southridge Drive
Olive Branch, Mississippi 38654
www.Rlbnet.com
March 06, 2003

